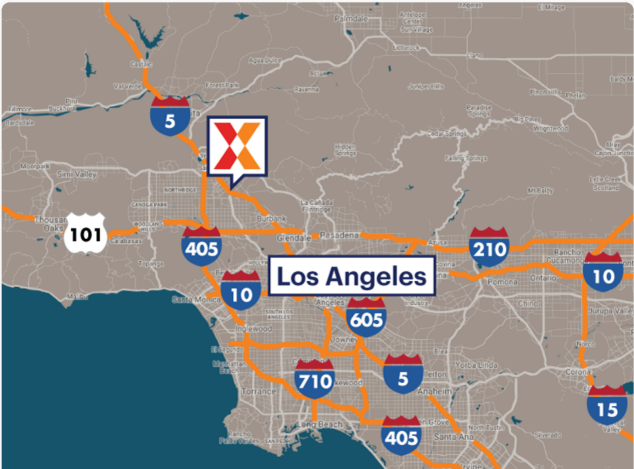
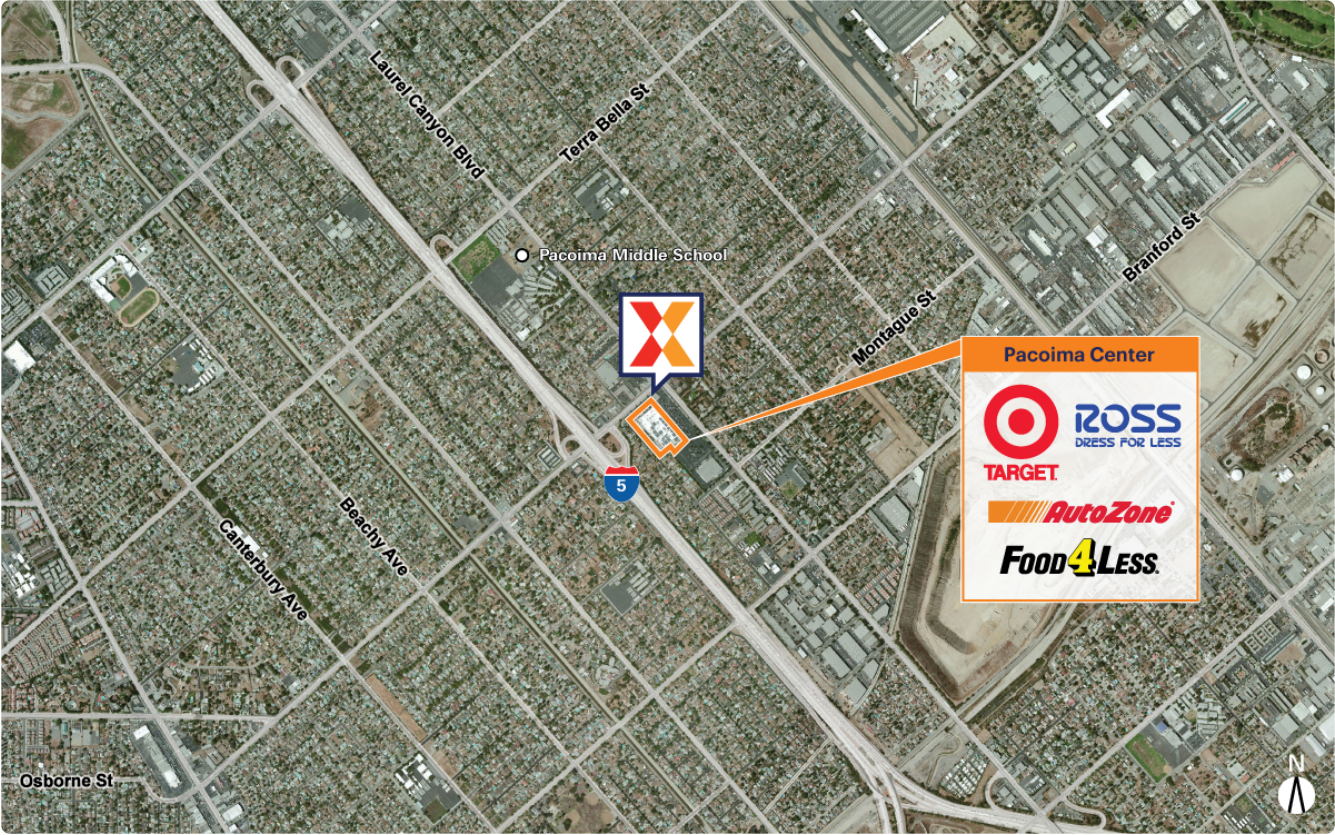


# Pacoima Center

9727 Laurel Canyon Dr & Osborne St | Pacoima, CA 91331

Los Angeles County Los Angeles-Long Beach-Anaheim, CA 205,273 Sq Ft

34.2449, -118.4188



Demographics	1 Mile	3 Miles	5 Miles
Population	32,202	269,245	639,423
Daytime Pop.	21,879	224,519	576,579
Households	7,417	69,856	185,281
Income	\$111,334	\$105,033	\$109,682

Source: Synergos Technologies, Inc. 2024

Market-dominant center anchored by Food 4 Less, Target, and Ross Dress For Less, drawing an estimated 4.9M+ annual visits (Placer.ai 2024)

Surrounded by a dense population of 268K+ within 3-miles

High visibility from 32K+ VPD on Osbourne St and 21K+ VPD on Laurel Canyon Blvd with direct access to I-5 with 310K+ VPD (Kalibrate, 2022)




# Pacoima Center

9727 Laurel Canyon Dr & Osborne St | Pacoima, CA 91331

Los Angeles County Los Angeles-Long Beach-Anaheim, CA 205,273 Sq Ft

34.2449, -118.4188



### Current Tenants

Space size listed in square feet

1 Chase	1,500
2 Magicland Dental Grp of Pacoim	3,900
3 Ross Dress for Less	25,500
4 AutoZone	15,840
5 Target	103,109
6 Food 4 Less	52,924
7 Starbucks	2,500

This site plan is for illustrative and information purposes only, showing the general layout of the shopping center; and is not a legal survey. Brixmor makes no representation or warranty that the shopping center is exactly as depicted as site conditions and tenant mix are subject to change over time.

4060

